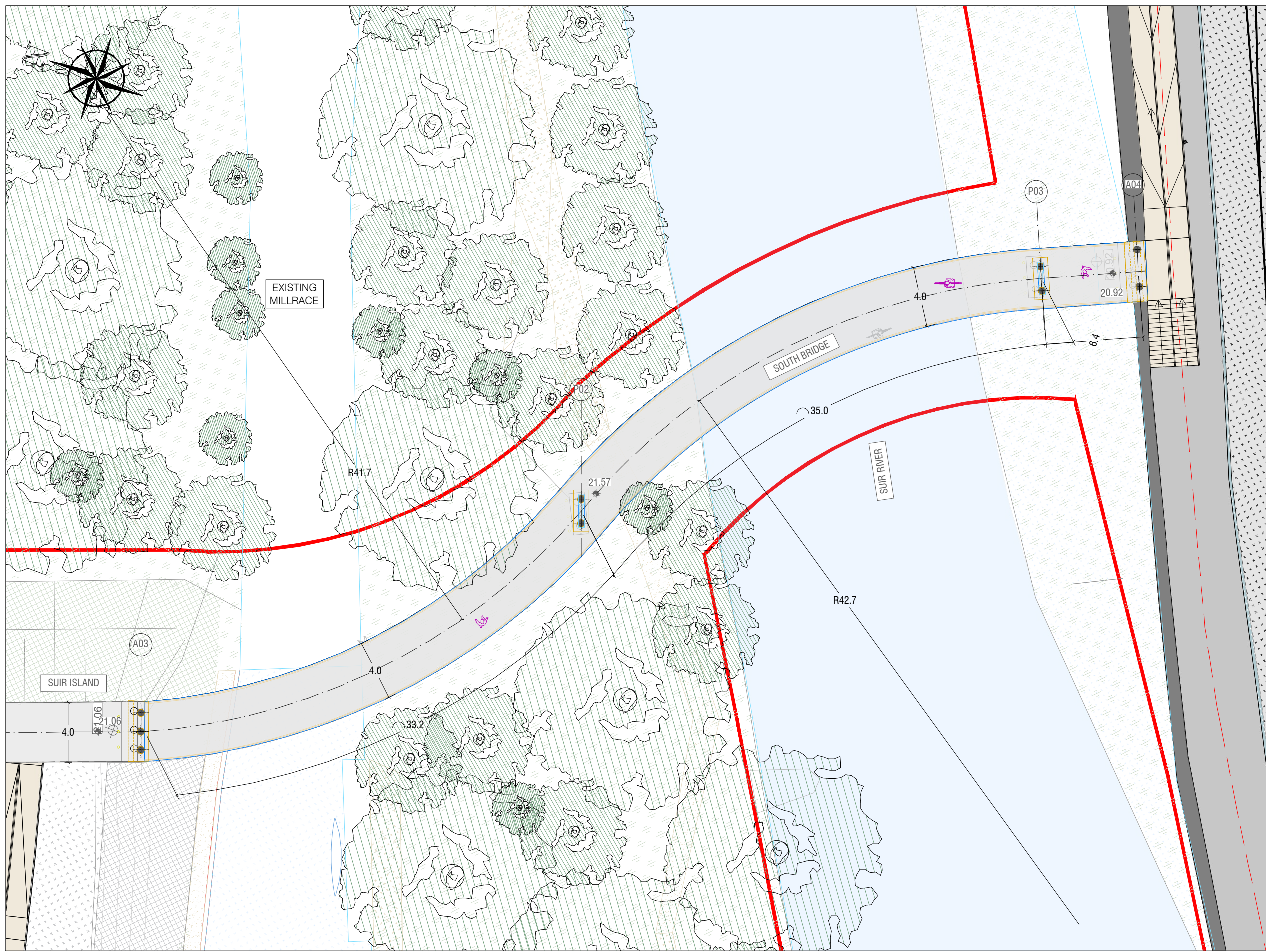
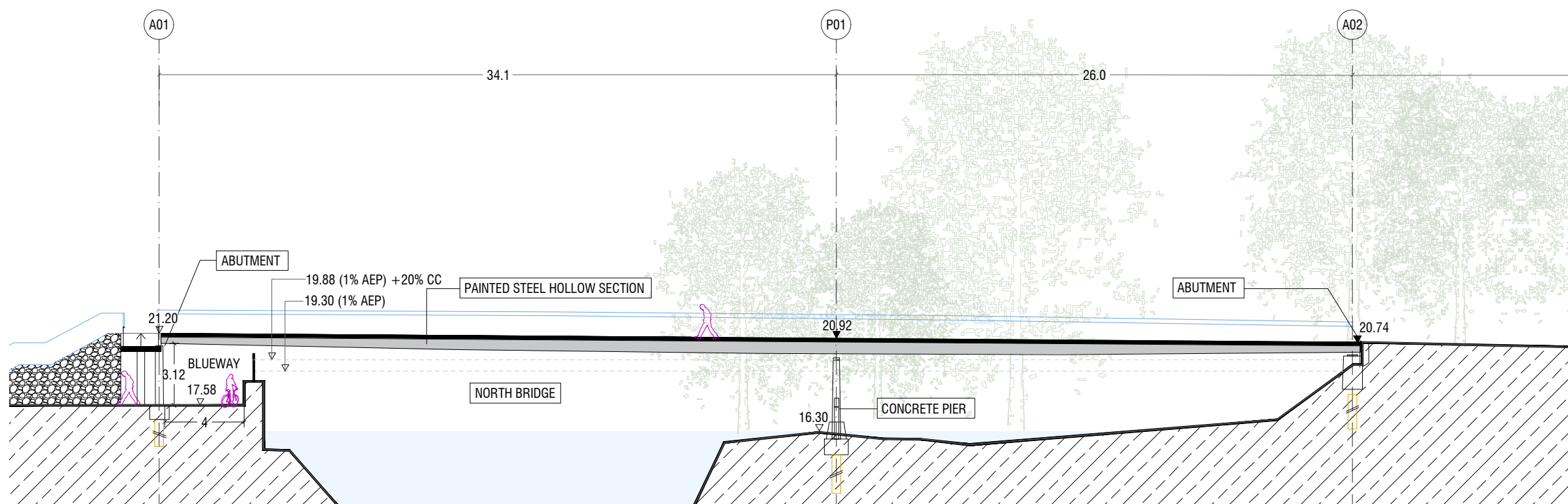


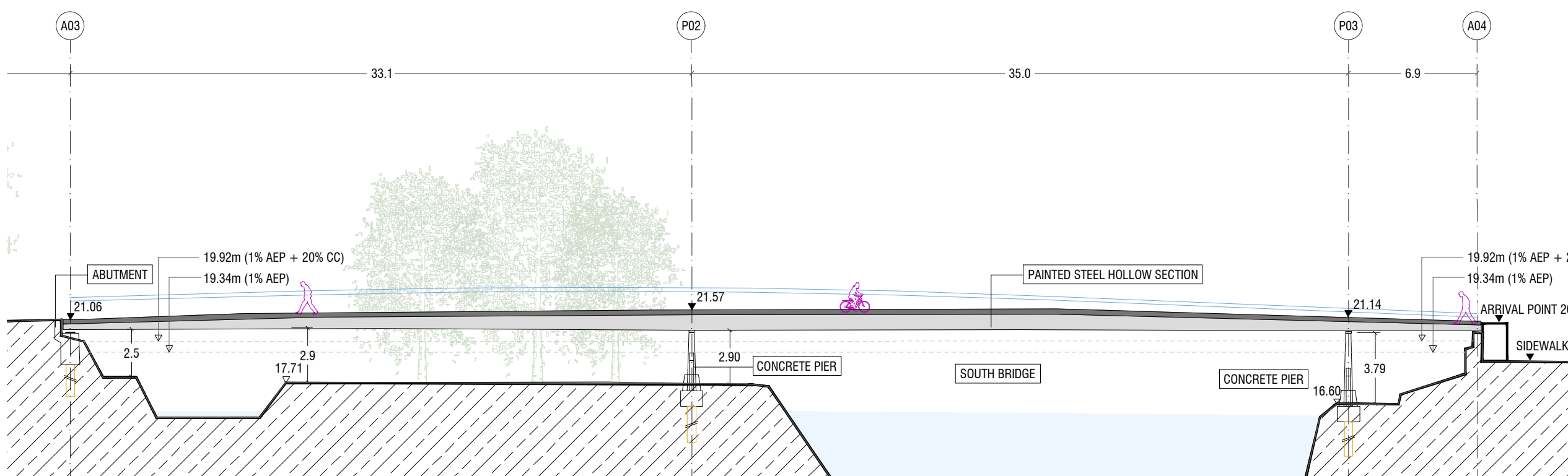
SITE PLAN NORTH BRIDGE 1/250



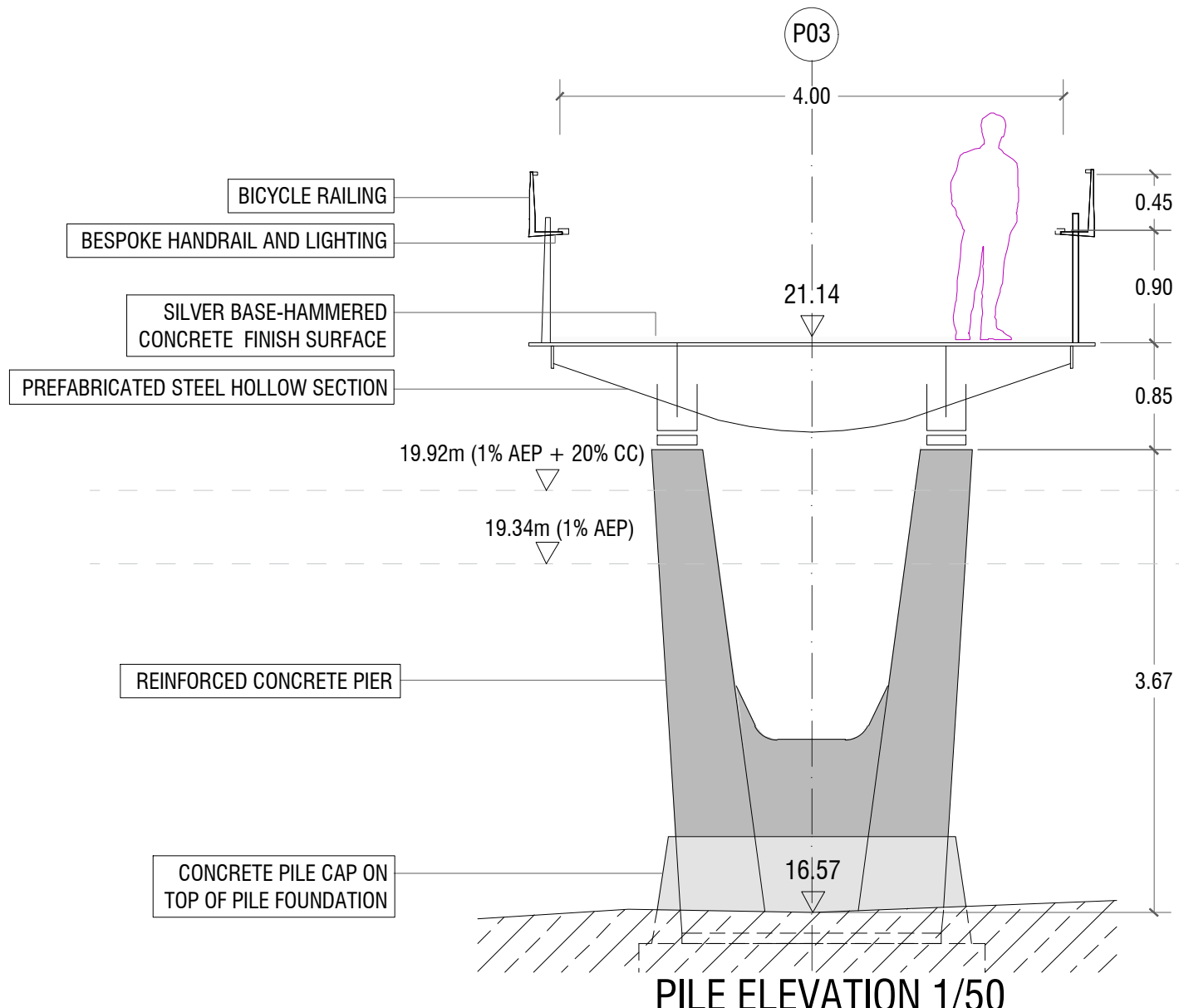
SITE PLAN SOUTH BRIDGE 1/250



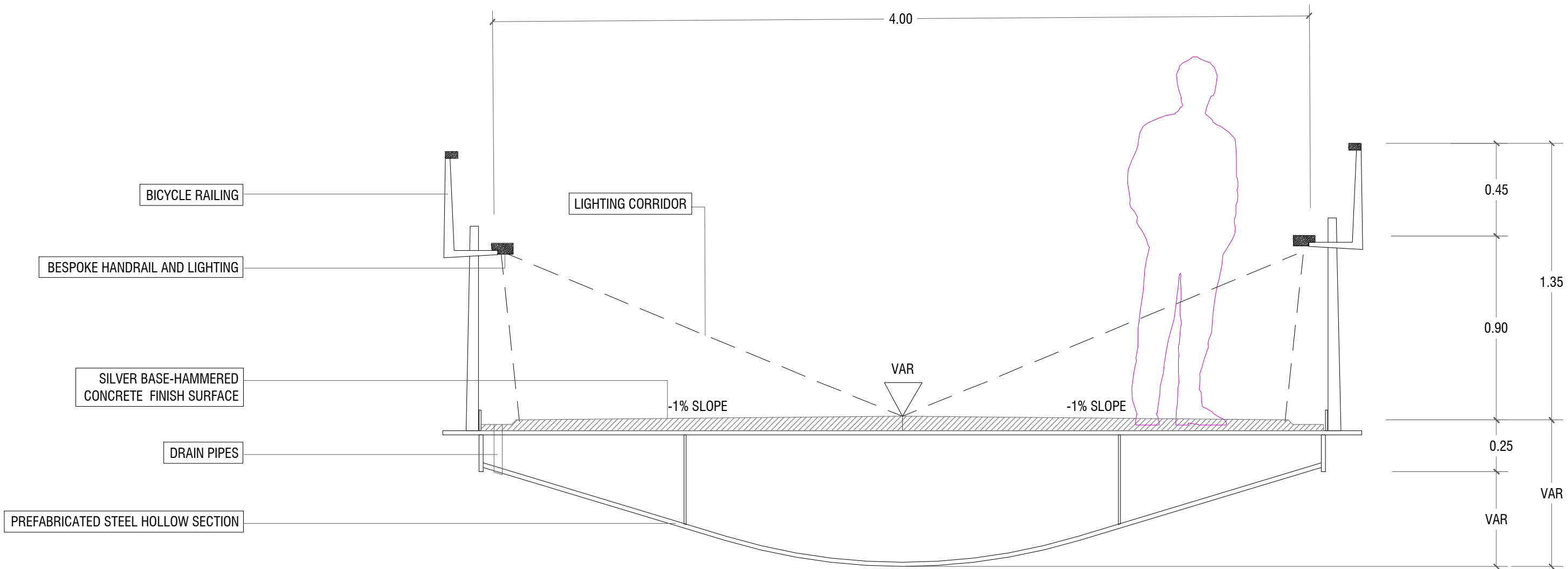
ELEVATION NORTH BRIDGE 1/250



ELEVATION SOUTH BRIDGE 1/250



PILE ELEVATION 1/50



TYPICAL SECTION 1/20

DRAWING IS PRODUCED USING THE  
IRISH TRANSVERSE MERCATOR (ITM)  
GEOGRAPHIC COORDINATE SYSTEM

A1

CLIENT



ARCHITECTS



BRIDGES



ENVIRONMENTAL CONSULTANTS



LIGHTING CONSULTANTS



NOTES:

A0X = ABUTMENT FOUNDATION NUMBER X  
P0X = PIER FOUNDATION NUMBER X

Rev	Description	Drawn	Checked	Date
PL02	ISSUED FOR PLANNING RFI RESPONSE	FO	LP	06.08.24
PL01	ISSUED FOR PLANNING	FO	LP	22.09.23



TIPPERARY  
COUNTY COUNCIL  
SUIR ISLAND  
INFRASTRUCTURE LINKS  
OPTION 01 BRIDGE  
PLAN & ELEVATIONS

Drawn By: FO, Date: SEPT 2023, Scale: AS INDICATED @ A1, Project Code: 20\_071, Originator: CSEA, Zone/Phase: GEN, Level: XX, Type: DR, Role: C, Dwg. No.: 2215

S2, Status Code: SUITABLE FOR INFORMATION

PL02, Revision: ISSUED FOR PLANNING